

INTRODUCING Drivewyze

The Largest
Bypass Service
in North America



Drivewyze®

Out with the old, **Prepass**,
in with the new, **Drivewyze**

DRIVEWYZE BENEFITS

More bypass opportunities: 900+ locations across the U.S.

Arrive on time and reduce the expense of delays by skipping scales.

Provides bypass and safety alerts integrated on your in-cab tablet.

When will it be available to me?

Drivewyze will be released as a phased roll out by terminals starting in Q1 2025. Drivers will be notified when Drivewyze is available at your terminal.



Scan for more info!

How Drivewyze PreClear Weigh Station Bypass Works

Drivewyze Bypass Sites

There are 900+ participating sites. At these sites, you will receive 2-mile and 1-mile heads up alerts, indicated by a blue light & banner.



You will receive 1 of 3 driving instructions:



Bypass the site



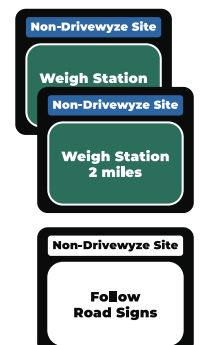
Pull in to the site



Instruction shown on electronic sign

Non-Drivewyze Sites

At sites not participating in the Drivewyze Program, you'll receive the following notifications: 2-mile and 1-mile heads-up alerts indicated as Non-Drivewyze. You will then receive a driving instruction to Follow Road Signs.





How to set up Drivewyze

The truck must have **GeoTab** installed, the driver must be logged in and their truck must be selected in the app.

Set up Drivewyze by granting the following permissions on KT Mobile (The Drivewyze app will run in the background as other apps are in use).

Step 1

Tap Notification.

Step 2

Allow Location Services.

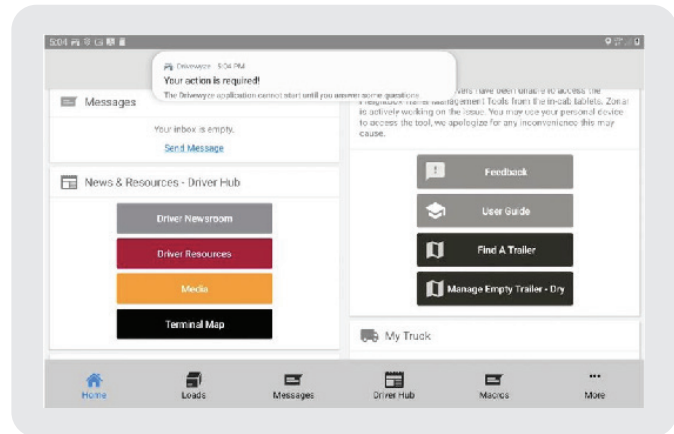
Step 3

Set to Drive!

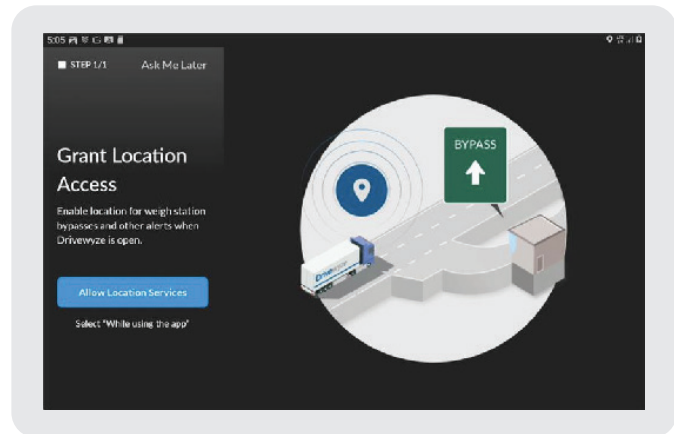
Drivewyze Support

Contact MobileComm
602-239-4730
mobilecomm@knighttrans.com

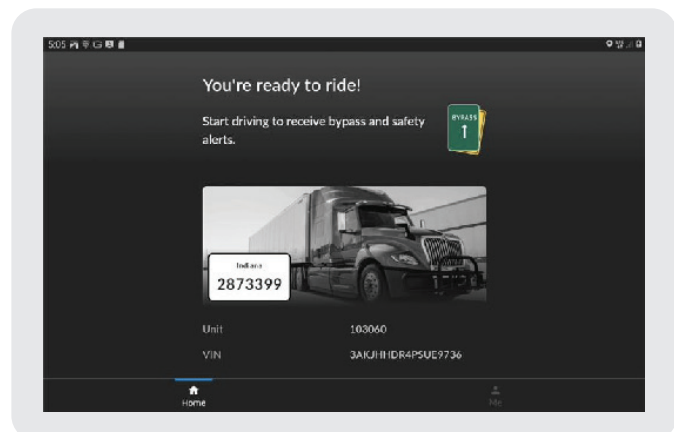
1



2



3



Drivewyze FAQ

What is Bestpass?

Bestpass is a comprehensive toll management network designed to streamline toll payments for commercial fleets. Similar in function to PrePass, Bestpass operates independently from Drivewyze, although both are part of the same parent company, Fleetworthy Solutions. Despite the partnership, they maintain distinct branding due to their strong recognition within the transportation industry.

How Does Bestpass Work?

Just like PrePass, you mount the transponder using sticky velcro tape in the center of your windshield, preferably within 4 inches from the bottom of the windshield. This ensures it is out of your line of site and unobstructed from any objects interfering with the reading technology at the toll booth.

What is Drivewyze?

Drivewyze is the nation's largest weigh station bypass service, providing drivers with real-time notifications and instructions as they approach weigh stations. It is pre-installed on driver tablets via KT Mobile and integrates seamlessly with the GEOTAB platform. To utilize Drivewyze, the following must be in place:

- A GEOTAB GO9 device must be installed in the truck.
- The driver must be logged into GEOTAB and the truck must be selected within the GEOTAB app.

How Many Weigh Stations are Covered?

Drivewyze currently supports bypass services at over 900 participating weigh stations nationwide, helping drivers save time and reduce delays on the road.

What If a Weigh Station Does Not Participate in Drivewyze?

For non-participating locations, Drivewyze will still send advance alerts at one and two miles before the station.

At that point, drivers will receive a notification instructing them to either:

- **Follow roadside signs, or Follow the red/green light indicator from Bestpass if applicable. Bypass notifications will occur in this format for all weight stations in Oregon, Washington, Idaho, and North Dakota.**

Need Help with Drivewyze on Your Tablet?

For assistance, please contact our Drivewyze Support Team:

 **Email: mobilecomm@knighttrans.com**

 **Phone: 602-239-4730**